












Proposed Land Use

Legend








Proposed Land Use

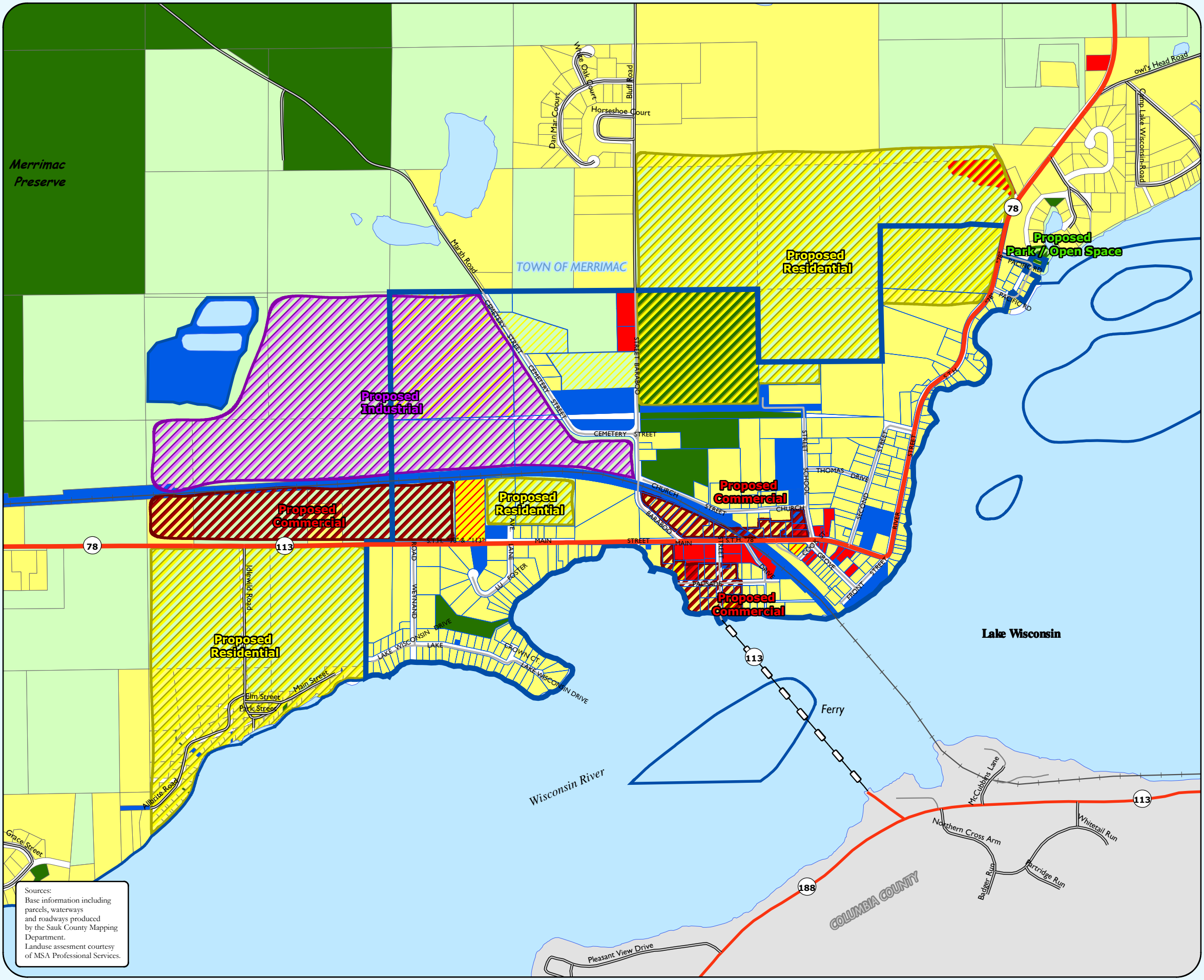
-  Proposed Commercial
-  Proposed Industrial
-  Proposed Park / Open Space
-  Proposed Residential

Land Use

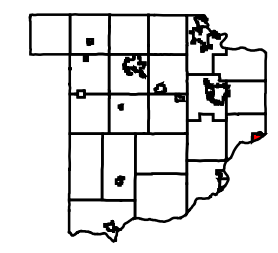
-  Residential
-  Residential / Commercial
-  Commercial
-  Agricultural
-  Agriculture / Residential
-  Public Open Space
-  Public Lands (Tax Exempt)

General

-  State Highways
-  Town Roads
-  Municipal Streets
-  Ferry
-  Rail Road
-  Parcel
-  Town Boundary



Sources:
Base information including parcels, waterways and roadways produced by the Sauk County Mapping Department.
Landuse assessment courtesy of MSA Professional Services.





Miles
0 0.1 0.2