










Sewer Utility

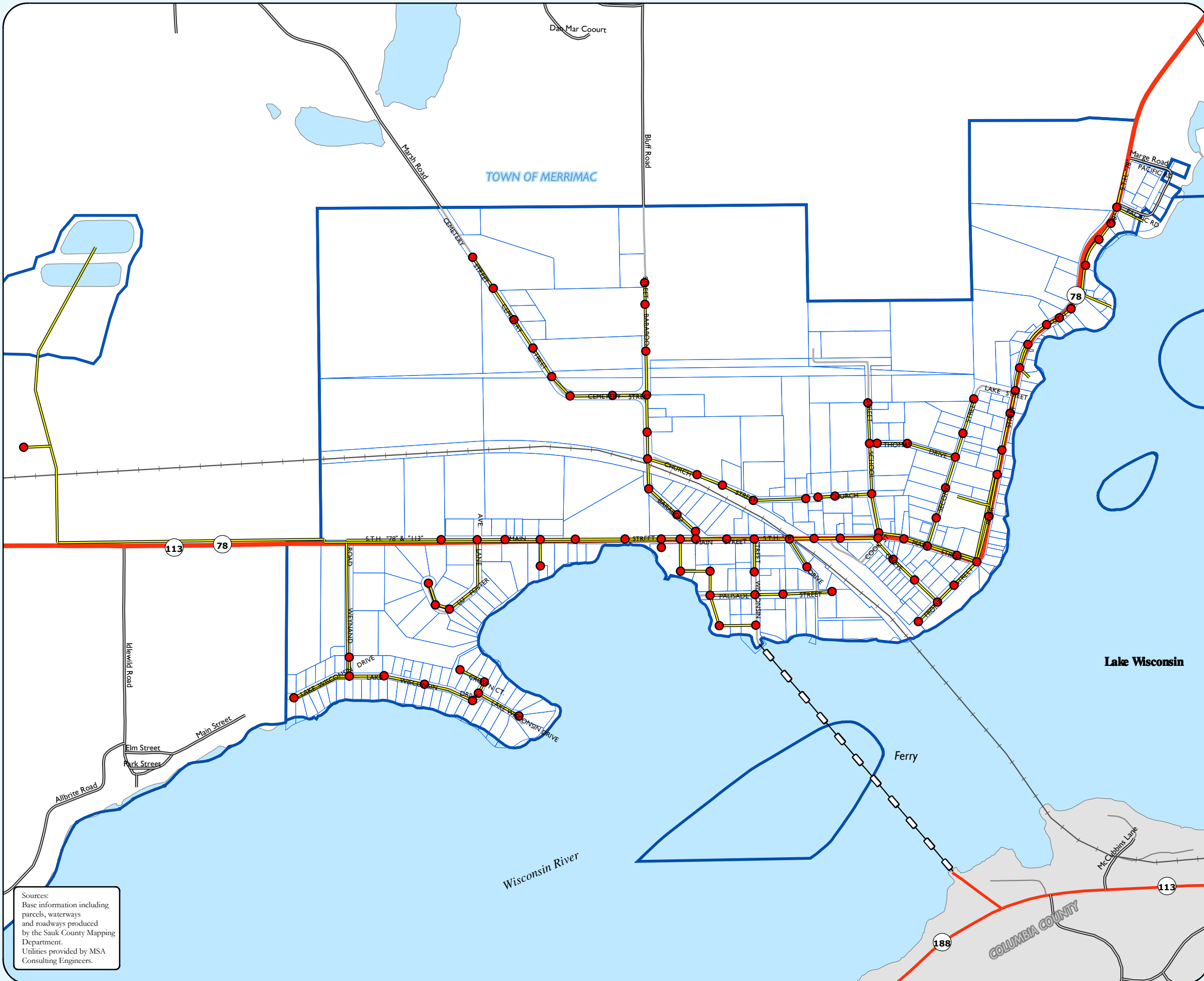
Legend

Utility

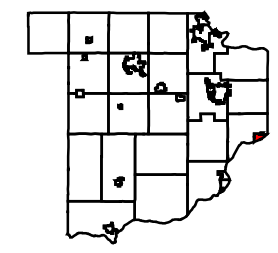
-  Sewer Line
-  Manhole Access

General

-  State Highways
-  Town Roads
-  Municipal Streets
-  Ferry
-  Rail Road
-  Parcel
-  Town Boundary



Sources:
Base information including parcels, waterways and roadways produced by the Sauk County Mapping Department.
Utilities provided by MSA Consulting Engineers.





Feet
0 400 800